

Analysis of Air Pollutants in Surrounding of Korba District

Dr. Manish Upadhyay, Srinivasa Rao. Damma

Abstract – An investigation was undertaken to study the pollution levels in the villages in Korba district. The Presence of number of power plants & various industries in Korba district gave a support for the existence of Environmental problem in this area. Many industrial emissions from existing Thermal power plants, coal & Bauxite mines were being continuously released in to the atmosphere. This paper presents ambient air quality of villages in Korba district. Four different villages (Pathadi, Saragbundiya, Sandel and Kuddal) were selected for the study and compared. The parameters studied were Particulate matter (PM₁₀, PM_{2.5}), Sulphur Dioxide, Nitrogen Oxides and Ammonia. The results were compared with National Ambient air Quality Standards-NAAQS-2009, (Environment (Protection) seventh amendment rules - 2009), A Gazette notification released by Ministry of Environment and Forests, Government of India. From overall analysis, it was observed that the concentration of all the above parameters is within the prescribed limit of Central Pollution control Board.

Keyword – Emissions, Particulate Matter, Parameters, Pollution, Ambient.

I. INTRODUCTION

Air pollution may be described as contamination of the atmosphere by gaseous, liquid, or solid wastes or by-products that can endanger human health and welfare of plants and animals, attack materials, reduce visibility, or produce undesirable odors. Although some pollutants are released by natural sources like volcanoes, coniferous forests, and hot springs, the effect of this pollution is very small when compared to that caused by emissions from industrial sources, power and heat generation, waste disposal, and the operation of internal combustion engines. Fuel combustion is the largest contributor to air pollutant emissions, caused by man, with stationary and mobile sources equally responsible.

The Presence of number of power plants & various industries in Korba district gave a support for the existence of Environmental problem in this area. Many industrial emissions from existing Thermal power plants, coal & Bauxite mines were being continuously released in to the atmosphere.

So the Ambient air analysis has been carried out in the villages of Korba district at various Sampling points for various Air Pollutants like Particulate matter (PM₁₀, PM_{2.5}), Sulphur Dioxide, Nitrogen oxides and Ammonia.

Study Area

Korba industrial area is part of Korba Dist. situated at 22-22' N and 82-42'E latitude with the 304.8 meter above sea level. The ambient air quality of Korba surrounding villages is continuously degrading due to industrial activities. Therefore, we have decided to analyze the ambient air quality of the study area, so that some remedies for the improvement could be possible.

II. SAMPLE COLLECTION

Ambient air samples were collected from four different villages Korba district during the pre monsoon season (March-April 2013) using standard methods of Indian standard and CPCB guidelines and analyzed in laboratory for different pollutants. The various parameters were analyzed and health effects of chemical parameters are reported given below.

Particulate matter (PM₁₀, PM_{2.5}) in ambient air were sampled and analyzed as per IS 5182, (Part IV) and followed Central Pollution Control Board guide lines (Gravimetric method), Sampling and analysis of Sulphur dioxide were done by following the method IS:5182, (part-II, West & Gaeke method), Sampling and analysis of Nitrogen Oxides were done by following the method IS:5182 (Part-VI, Sodium Arsenite method) and Sampling and analysis of Ammonia were done by following the method EPA ISC Part-II method-401 (Indophenol blue method).

III. RESULTS AND DISCUSSION

In this study we selected four villages in Korba district, those are Pathadi, Sargabundiya, Sandel and Kuddal, these villages are nearer to many Coal based thermal Power plants.

In the above said villages we collected air samples by following standard methods.

Collected samples were analyzed for different pollutants like Particulate matter (PM₁₀, PM_{2.5}), Sulphur Dioxide, Nitrogen Oxides and Ammonia.

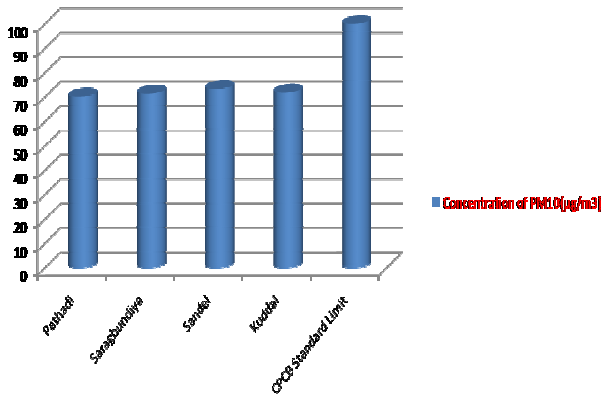
The concentration levels of different pollutants were compared with National Ambient air Quality Standards-NAAQS-2009, (Environment (Protection) seventh amendment rules - 2009), A Gazette notification released by Ministry of Environment and Forests, Government of India and the results and observations were given below.

IV. PARTICULATE MATTER

PM₁₀:

S. No	Name of the village	Unit	Concentration of PM ₁₀	CPCB Standard Limit
1	Pathadi	µg/m ³	70.2	100
2	Saragbundiya	µg/m ³	71.5	100
3	Sandel	µg/m ³	73.4	100
4	Kuddal	µg/m ³	71.9	100

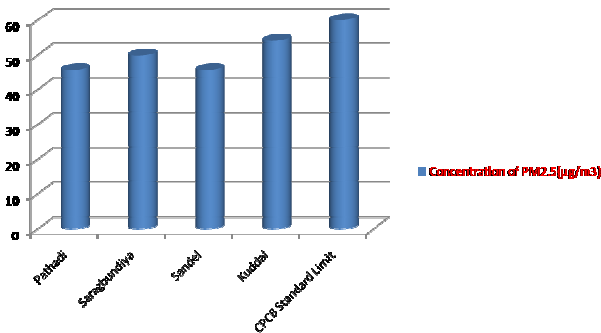
Comparison graph of PM10



PM_{2.5}:

S. No	Name of the village	Unit	Concentration of PM _{2.5}	CPCB Standard Limit
1	Pathadi	µg/m ³	45.7	60
2	Saragbundiya	µg/m ³	49.9	60
3	Sandel	µg/m ³	45.7	60
4	Kuddal	µg/m ³	54.1	60

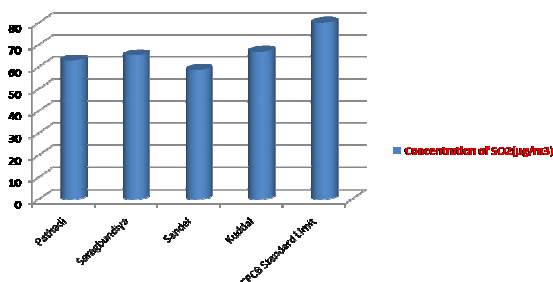
Comparison graph of PM_{2.5}



Sulphur dioxide:

S. No	Name of the village	Unit	Concentration of SO ₂	CPCB Standard Limit
1	Pathadi	µg/m ³	62.9	80
2	Saragbundiya	µg/m ³	65.2	80
3	Sandel	µg/m ³	58.6	80
4	Kuddal	µg/m ³	66.9	80

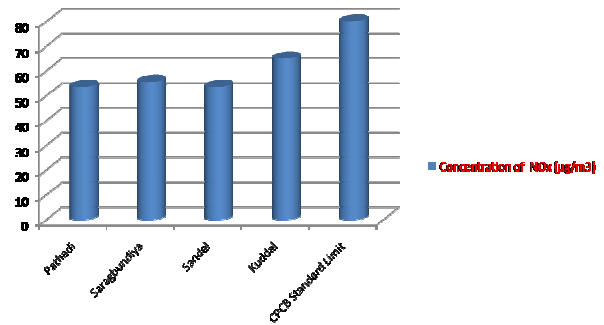
Comparison graph of SO₂



Nitrogen Oxides:

S. No	Name of the village	Unit	Concentration of NO _x	CPCB Standard Limit
1	Pathadi	µg/m ³	53.6	80
2	Saragbundiya	µg/m ³	55.5	80
3	Sandel	µg/m ³	53.6	80
4	Kuddal	µg/m ³	64.9	80

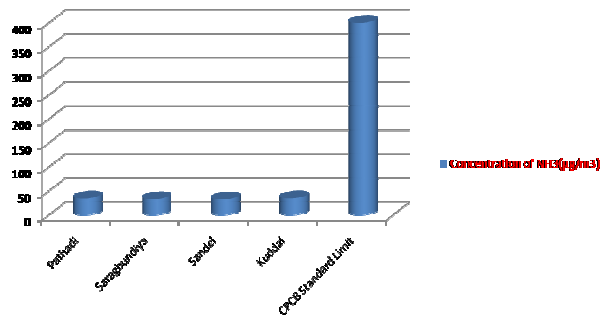
Comparison graph of NO_x



Ammonia:

S. No	Name of the village	Unit	Concentration of NH ₃	CPCB Standard Limit
1	Pathadi	µg/m ³	34.9	400
2	Saragbundiya	µg/m ³	33.5	400
3	Sandel	µg/m ³	33.1	400
4	Kuddal	µg/m ³	35.2	400

Comparison graph of NH₃



V. CONCLUSION

By Observing the above results, we can easily conclude that concentration of estimated pollutants are within the prescribed limit of Central Pollution control Board, But except Ammonia Rest of the pollutants (i.e. Particulate matter (PM₁₀, PM_{2.5}), Sulphur dioxide and Nitrogen Oxides) are nearer to the prescribed limit of Central Pollution Control Board.

REFERENCES

- [1] IS : 5182 Part – II, 2001 and NAAQS Monitoring & Analysis Guidelines Volume-I, Improved West and Gaeke method.
- [2] IS : 5182 Part – VI, 2006, Analysis Guidelines Volume-I, Modified Jacob and Hochheiser Method
- [3] Central pollution control Board procedures for the measurements of Air Pollution
- [4] APHA –401, 2nd Edition
- [5] NAAQS-2009 Gazette notification Govt of India
- [6] Methods of Air sampling & analysis-3rd edition by James P.Lodge , Jr.,editor.
- [7] sources and control of air pollution by robert jennings heinsohn and robert lynn kabel
- [8] Air quality control handbook by e. roberts alley & associates inc.
- [9] Air Pollution by M.N. Rao and H.V.N. Rao
- [10] Hand book of Air Pollution analysis by Roy. M. Horrison

AUTHOR'S PROFILE**Dr. Manish Upadyay**

Head of The Department & Associate Professor
Dept. of Chemistry
Dr. C.V. Raman University
Kota, Bilaspur, Chattisgarh India.
Mobile:09926115472
Email: man_bsp@rediffmail.com

**Srinivasa Rao. Damma**

Research Scholar
Dept. of Chemistry
Dr. C.V. Raman University
Kota, Bilaspur, Chattisgarh India.
Mobile: 09424133325
Email: nani_srinu05@yahoo.com